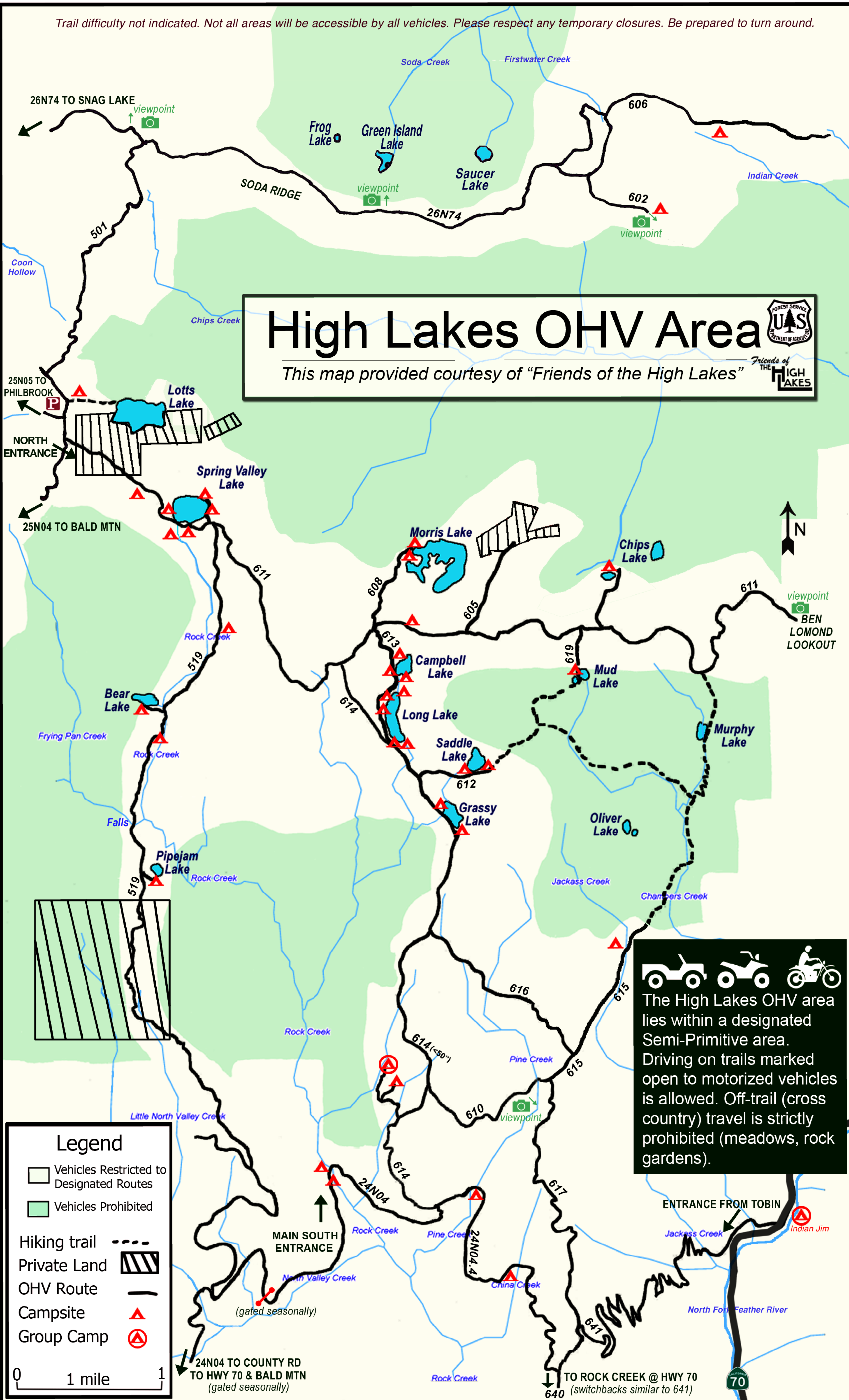


Trail difficulty not indicated. Not all areas will be accessible by all vehicles. Please respect any temporary closures. Be prepared to turn around.








# High Lakes OHV Area

This map provided courtesy of "Friends of the High Lakes"

  
 The High Lakes OHV area lies within a designated Semi-Primitive area. Driving on trails marked open to motorized vehicles is allowed. Off-trail (cross country) travel is strictly prohibited (meadows, rock gardens).

**Legend**

-  Vehicles Restricted to Designated Routes
-  Vehicles Prohibited
- Hiking trail 
- Private Land 
- OHV Route 
- Campsite 
- Group Camp 

0 1 mile 1

24N04 TO COUNTY RD TO HWY 70 & BALD MTN (gated seasonally)

TO ROCK CREEK @ HWY 70 (switchbacks similar to 641)

This is the backcountry. Travel prepared. A line on a map may not reflect recent conditions on the ground.

08/20/18